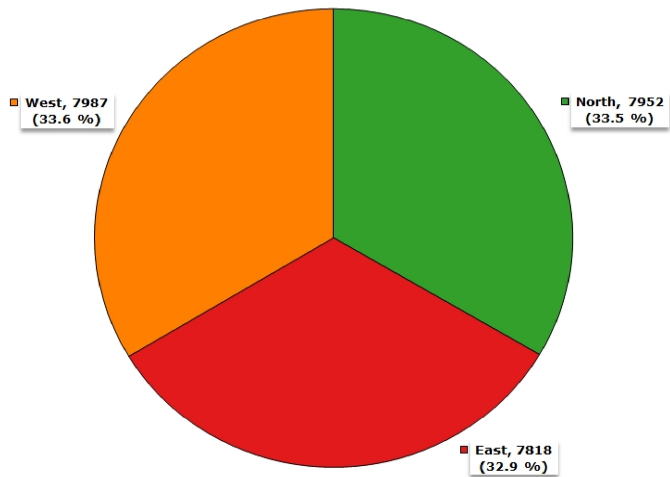


3 Electoral Wards Proposal in Prince Edward County

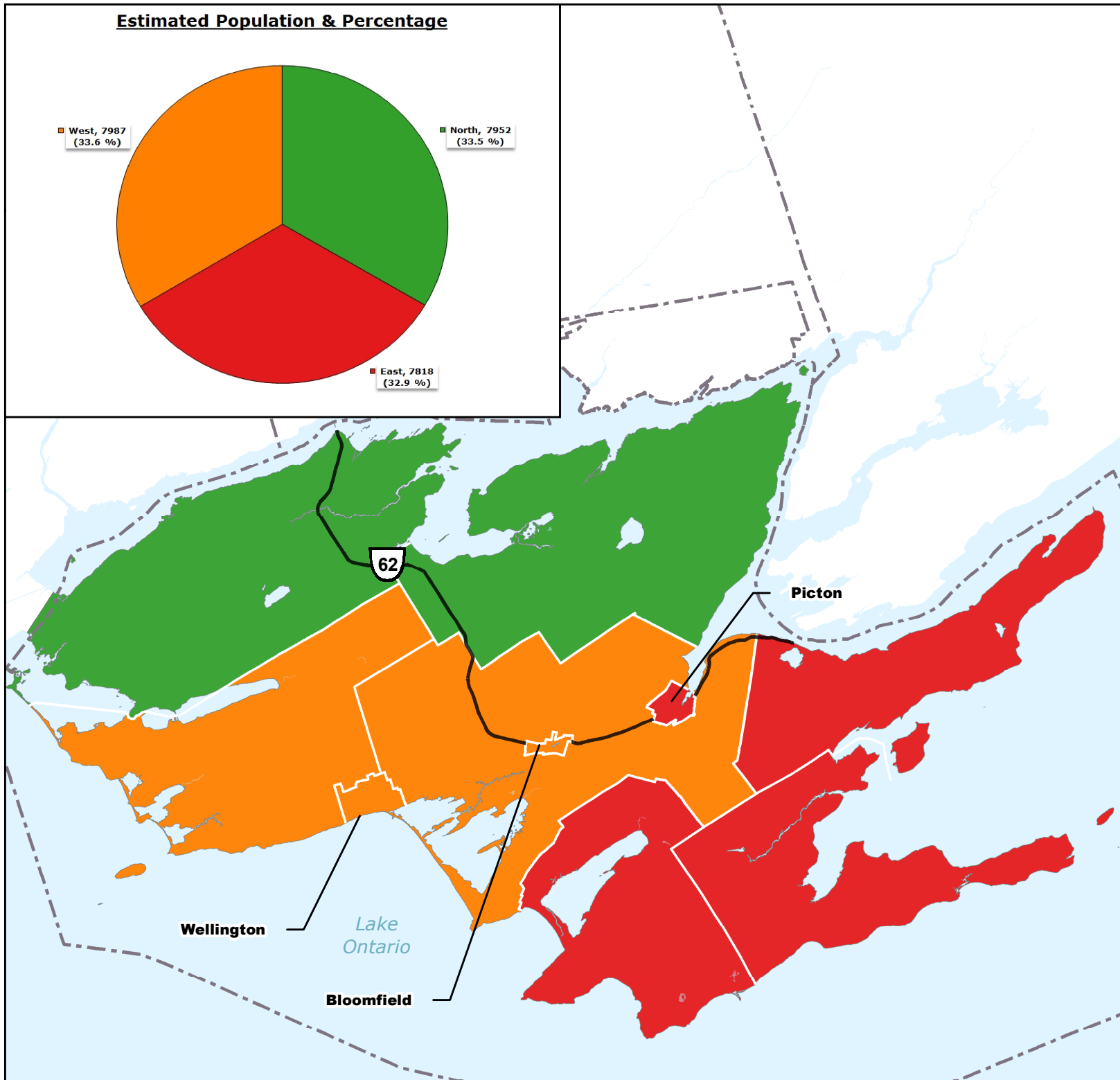
Estimated Population & Percentages

Estimated Population & Percentage

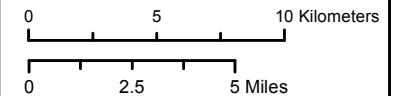


Legend

- North
- East
- West



Scale:



Produced by The Corporation of the County of Prince Edward (PEC) Information Technology/GIS Department. PEC makes no warranty, representation or guaranty as to the content, sequence, accuracy, or completeness of any of the data provided on this map. Includes material © 2015 of the Queen's Printer for Ontario. All Rights Reserved. Date published: August 7, 2015

Projection and Coordinate System: Universal Transverse Mercator UTM Zone 18 N

