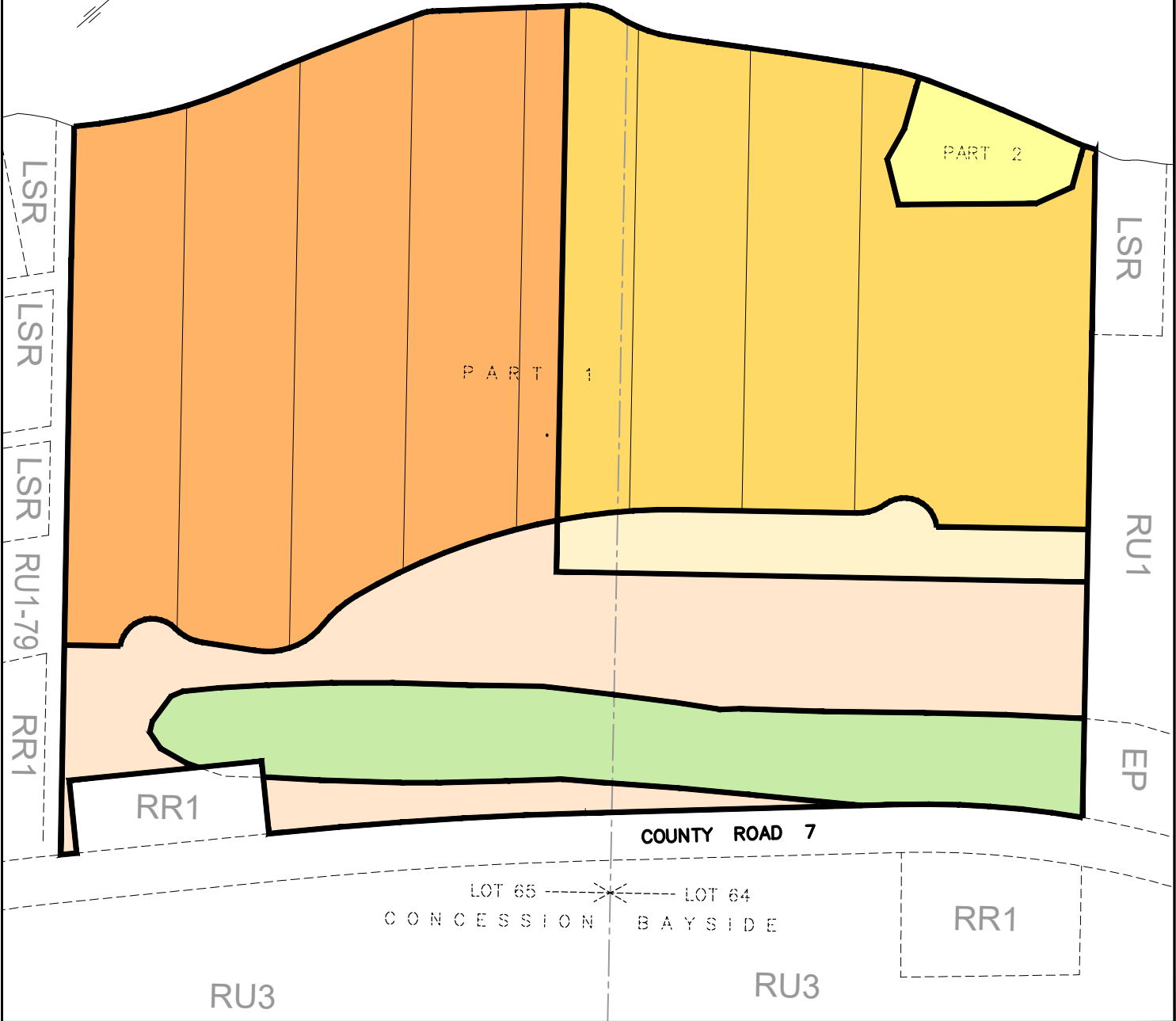








ADOLPHUS REACH



LEGEND:

- | | | |
|--|--|--|
|  FROM RU1 to LSR-X-H
(LIMITED SERVICE RESIDENTIAL ZONE) |  FROM MX to LSR-X-H
(LIMITED SERVICE RESIDENTIAL ZONE) |  TO REMAIN EP
(ENVIRONMENTAL PROTECTION) |
|  FROM RU1 to OS-X-H
(OPEN SPACE ZONE) |  FROM MX to OS-X-H
(OPEN SPACE ZONE) | |
| |  FROM MX to I-X
(INSTITUTIONAL ZONE) | |

LOCATION

PART OF LOTS 64 AND 65,
CONCESSION BAYSIDE,
TOWNSHIP OF NORTH MARYSBURGH
THE MUNICIPALITY OF THE
COUNTY OF PRINCE EDWARD

BY-LAW ____-2021
TO AMEND ZONING BY-LAW 1816-2006
SCHEDULE '1'



SCALE: 1:2500 DATE: DECEMBER 16, 2020

A scale bar with markings at 0, 10, 25, 50, 75, 100, and 125 meters.

211 Dundas Street East, Suite 202,
Belleville, Ontario, K8N 1E2