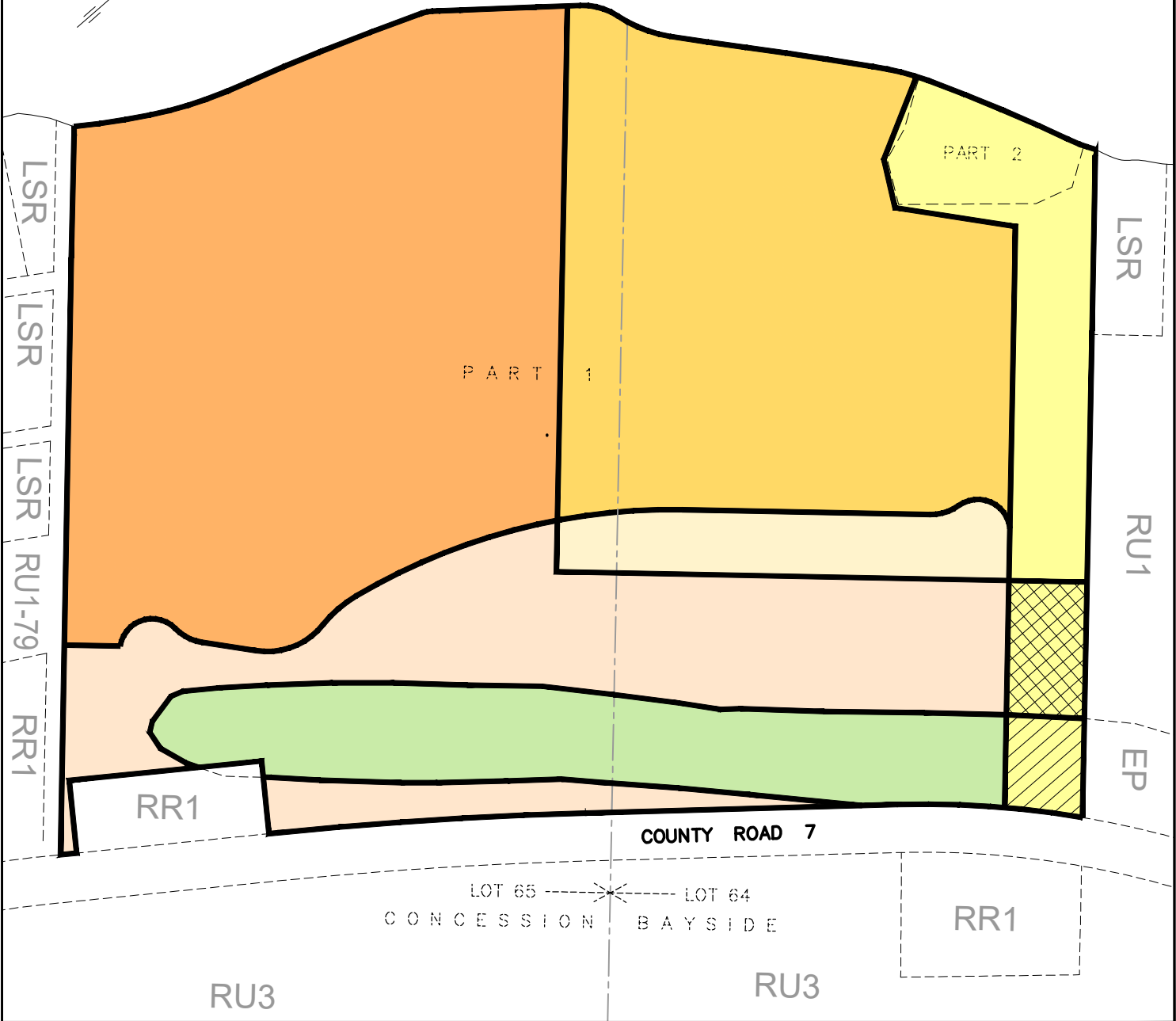
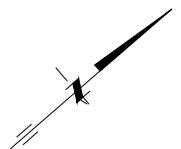










ADOLPHUS REACH



LEGEND:

- | | | |
|--|--|--|
|  FROM RU1 to LSR-X-H (LIMITED SERVICE RESIDENTIAL ZONE) |  FROM MX to LSR-X-H (LIMITED SERVICE RESIDENTIAL ZONE) |  TO REMAIN EP (ENVIRONMENTAL PROTECTION) |
|  FROM RU1 to OS-X-H (OPEN SPACE ZONE) |  FROM MX to OS-X-H (OPEN SPACE ZONE) |  FROM EP to I-X (INSTITUTIONAL ZONE) |
|  FROM RU1 to I-X (INSTITUTIONAL ZONE) |  FROM MX to I-X (INSTITUTIONAL ZONE) | |

LOCATION

PART OF LOTS 64 AND 65,
 CONCESSION BAYSIDE,
 TOWNSHIP OF NORTH MARYSBURGH
 THE MUNICIPALITY OF THE
 COUNTY OF PRINCE EDWARD

BY-LAW ____-2021
 TO AMEND ZONING BY-LAW 1816-2006
SCHEDULE '1'



SCALE: 1:2500
 REVISED: AUGUST 8, 2022
 DATE: DECEMBER 16, 2020

211 Dundas Street East, Suite 202,
 Belleville, Ontario, K8N 1E2