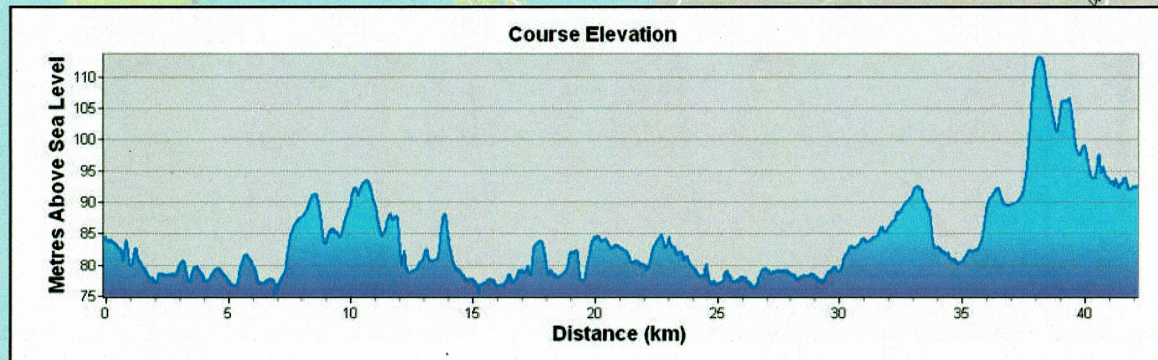
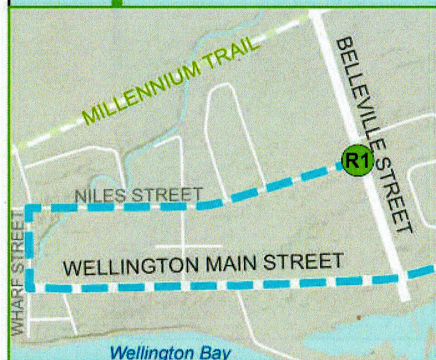
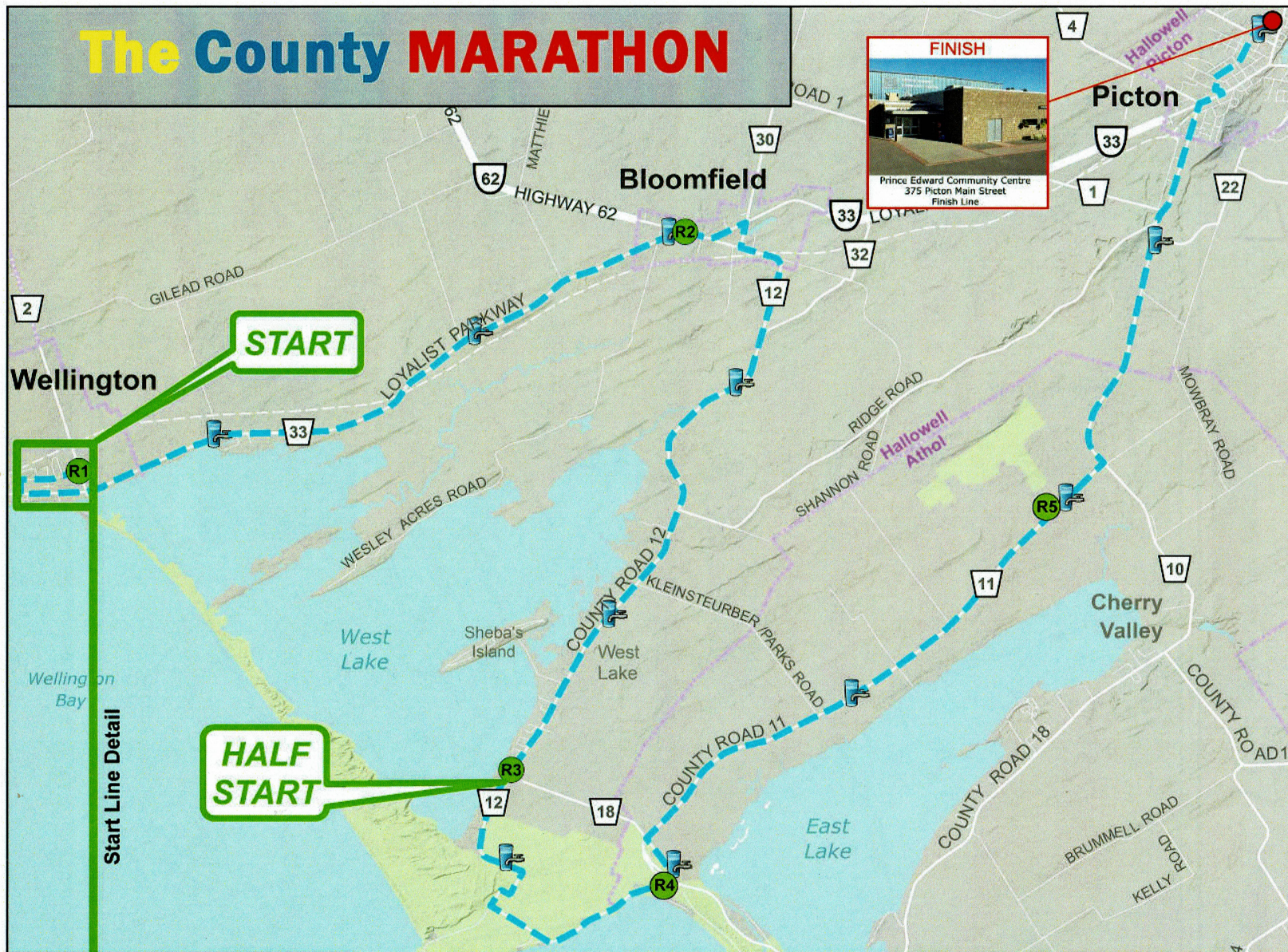


The County MARATHON

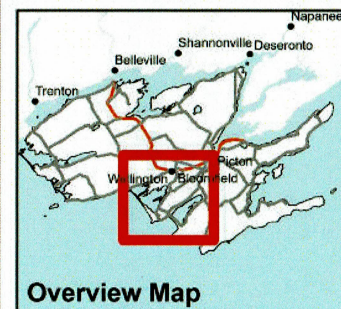


Legend

- Marathon Route & Water Stations
- Relay Points

Road Closures


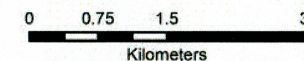
8:00 am to 10:00 am
County Road 33 (Wellington to Bloomfield)
8:45 am – 11:00 am
County Road 12 (Bloomfield to Sandbanks)
9:30 am – 1:30 am
County Road 11 and 10 (Sandbanks to Picton)
9:30 am to 2:00 pm
Picton Main Street (Lake St. to Washburn St.)



Overview Map



Scale = 1:80,000



The County
PRINCE EDWARD COUNTY • ONTARIO



Produced by the Corporation of the County of Prince Edward (PEC) Information Technology/GIS Department. PEC makes no warranty, representation or guaranty as to the content, sequence, accuracy, or completeness of any of the data provided on this map. Includes material © 2016 of the Queen's Printer for Ontario. All rights reserved. Date Published: 9/21/2016
Projection and Coordinate System: Universal Transverse Mercator UTM Zone 18N
Datum: North American Datum 1983