

GENERAL NOTES:
 - ALL INFORMATION TO BE VERIFIED ON SITE PRIOR TO COMMENCING ANY WORK. ANY DISCREPANCIES ARE TO BE REPORTED TO THE CONSULTANT IMMEDIATELY.
 - ALL UTILITY LOCATIONS SHOWN ON THE DRAWINGS ARE APPROXIMATE. THE CONTRACTOR SHALL CONFIRM THE LOCATION ON SITE AND ASSUME ALL LIABILITY FOR DAMAGE TO ALL UTILITIES.
 - EXCLUDING THE BENCHMARK AND DESCRIPTION PROVIDED FOR THIS PROJECT, NO OTHER ELEVATIONS ARE TO BE USED AS A REFERENCE ELEVATION FOR ANY PURPOSE.


METRIC NOTE:
 - ALL DIMENSIONS SHOWN ARE IN METRES OR MILLIMETRES, UNLESS OTHERWISE NOTED.


GEOMETRIC NOTE:
 - ALL SURVEY DATA SHOWN ON THIS DRAWING WAS RECORDED USING REAL-TIME KINETIC (RTK) GPS OBSERVATIONS IN REFERENCE TO UTM 18 NORTH COORDINATE SYSTEM.
 - ALL ELEVATIONS ARE IN REFERENCE TO LOCAL DATUM NADS3 - GEODETIC MODEL HTF.2, UNLESS DESCRIBED OTHERWISE.
 - ** DRAWINGS ARE NOT TO BE SCALED **



REVISIONS

NO.	DATE	DESCRIPTION	BY

LEGEND:

 FULL ROAD CLOSURE (PROPERTY ACCESS WILL BE MAINTAINED)

 DETOUR ROUTE



CORPORATION OF THE
 COUNTY OF PRINCE EDWARD
 WEST MARY STREET SANITARY
 SEWER RECONSTRUCTION

PICTON, ONTARIO

PHASE 1 - STAGE 1 CONSTRUCTION
 DETOUR MAP

DRAWN BY:	PROJECT NO:	
MB	230-5351	
DESIGNED BY:	DATE:	
	July 2023	
CHECKED BY:	SCALE:	
PS	HORIZONTAL - 1:1000	
	VERTICAL - N/A	
APPROVED BY:	CONTRACT NO:	DRAWING NO:
		DM-1