

GENERAL NOTES:
 - ALL INFORMATION TO BE VERIFIED ON SITE PRIOR TO COMMENCING ANY WORK. ANY DISCREPANCIES ARE TO BE REPORTED TO THE CONSULTANT IMMEDIATELY.
 - ALL UTILITY LOCATIONS SHOWN ON THE DRAWINGS ARE APPROXIMATE. THE CONTRACTOR SHALL CONFIRM THE LOCATION ON SITE AND ASSUME ALL LIABILITY FOR DAMAGE TO ALL UTILITIES.
 - EXCLUDING THE BENCHMARK AND DESCRIPTION PROVIDED FOR THIS PROJECT, NO OTHER ELEVATIONS ARE TO BE USED AS A REFERENCE ELEVATION FOR ANY PURPOSE.


METRIC NOTE:
 - ALL DIMENSIONS SHOWN ARE IN METRES OR MILLIMETRES, UNLESS OTHERWISE NOTED.


GEOMETRIC NOTE:
 - ALL SURVEY DATA SHOWN ON THIS DRAWING WAS RECORDED USING REAL-TIME KINETIC (RTK) GPS OBSERVATIONS IN REFERENCE TO UTM 18 NORTH COORDINATE SYSTEM.
 - ALL ELEVATIONS ARE IN REFERENCE TO LOCAL DATUM NADS - GEODETIC MODEL HTF.2, UNLESS DESCRIBED OTHERWISE.
 - ** DRAWINGS ARE NOT TO BE SCALED **



REVISIONS

NO.	DATE	DESCRIPTION	BY

LEGEND:

 FULL ROAD CLOSURE (PROPERTY ACCESS WILL BE MAINTAINED)

 DETOUR ROUTE



CORPORATION OF THE
 COUNTY OF PRINCE EDWARD
 WEST MARY STREET SANITARY
 SEWER RECONSTRUCTION

PICTON, ONTARIO

PHASE 2A CONSTRUCTION
 DETOUR MAP

DRAWN BY: MB	PROJECT NO: 230-5351
DESIGNED BY:	DATE: October 2023
CHECKED BY: PS	SCALE: HORIZONTAL - 1:1000 VERTICAL - N/A
APPROVED BY:	CONTRACT NO: DRAWING NO: DM-2A