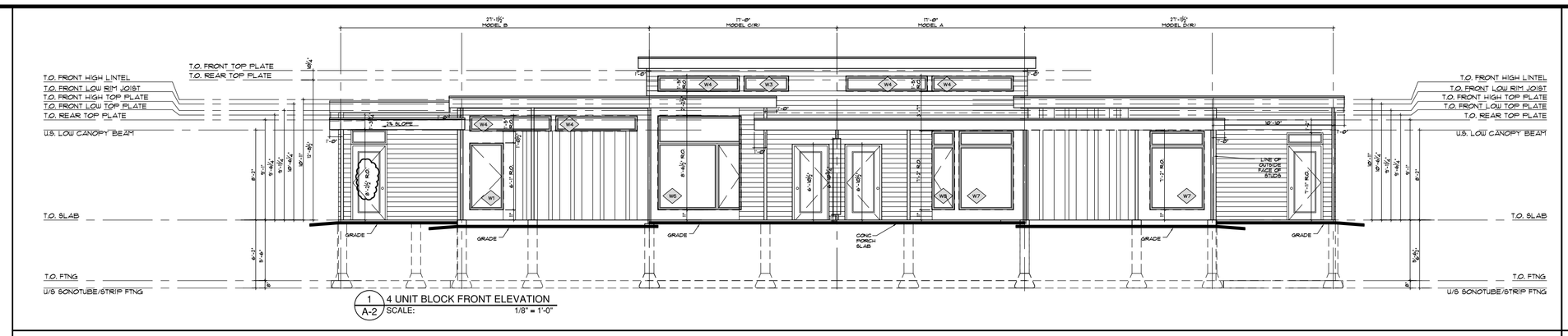

1 / A-2 4 UNIT BLOCK FRONT ELEVATION
SCALE: 1/8" = 1'-0"

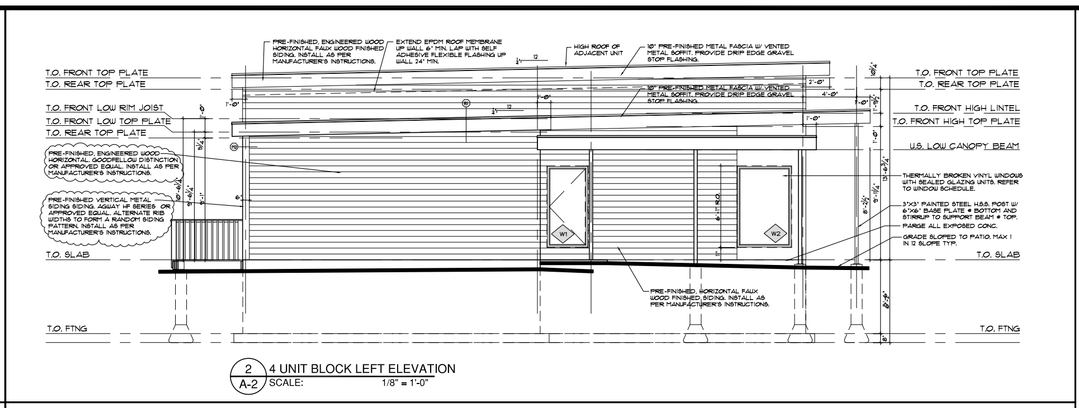

2 / A-2 4 UNIT BLOCK LEFT ELEVATION
SCALE: 1/8" = 1'-0"

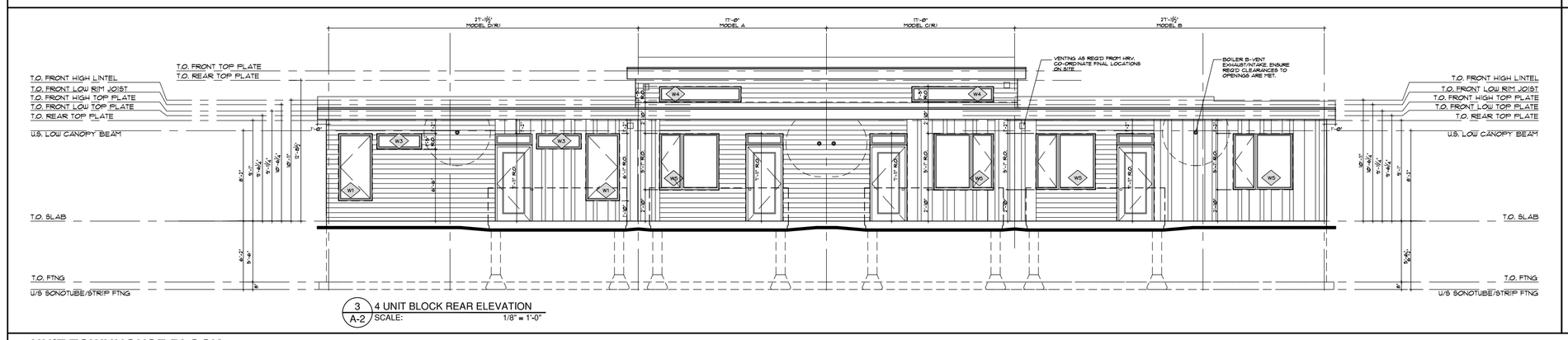

3 / A-2 4 UNIT BLOCK REAR ELEVATION
SCALE: 1/8" = 1'-0"

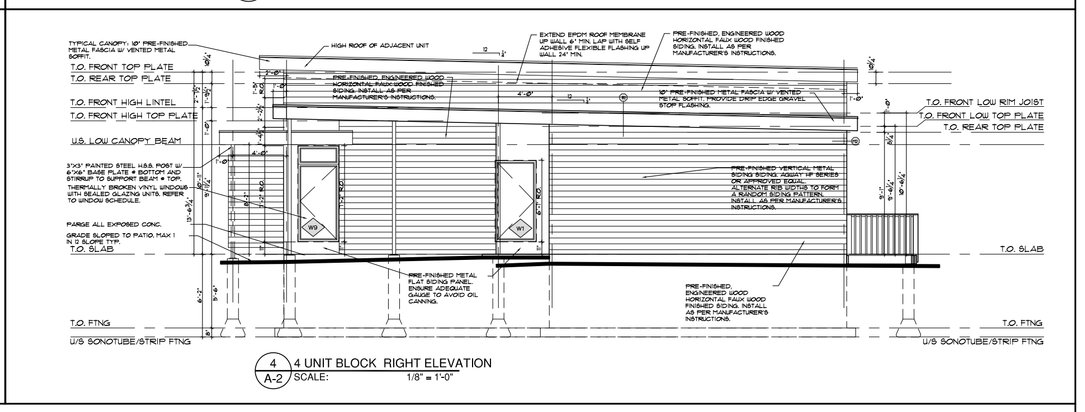

4 / A-2 4 UNIT BLOCK RIGHT ELEVATION
SCALE: 1/8" = 1'-0"

4 UNIT TOWNHOUSE BLOCK
- BLDG ELEVATIONS

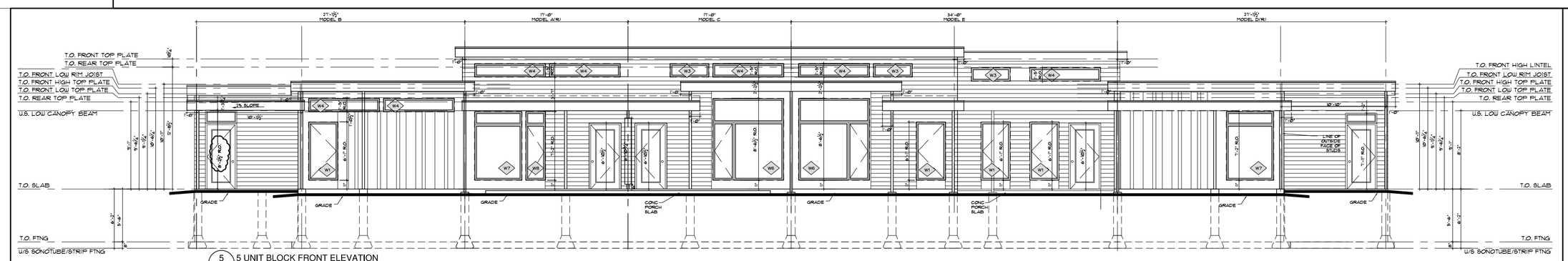

5 / A-2 5 UNIT BLOCK FRONT ELEVATION
SCALE: 1/8" = 1'-0"

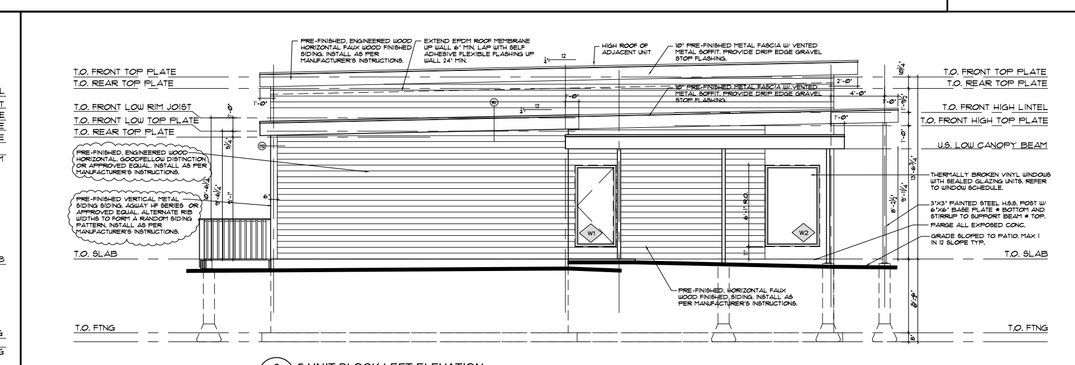

6 / A-2 5 UNIT BLOCK LEFT ELEVATION
SCALE: 1/8" = 1'-0"

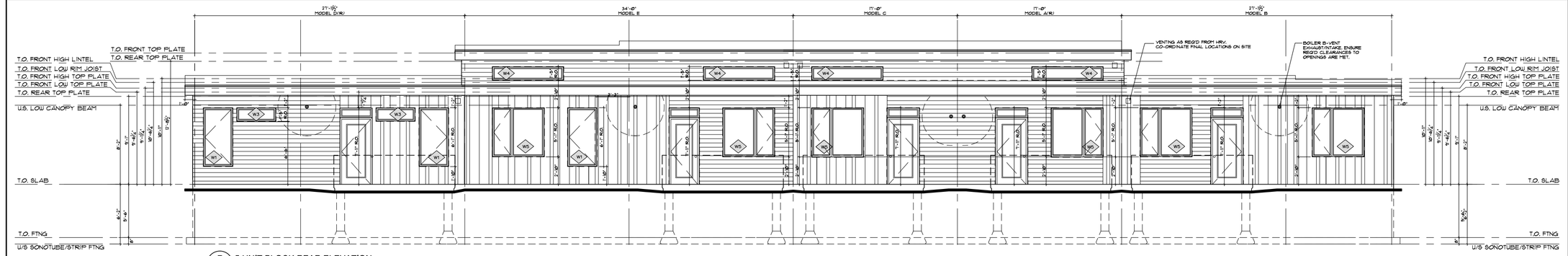

7 / A-2 5 UNIT BLOCK REAR ELEVATION
SCALE: 1/8" = 1'-0"

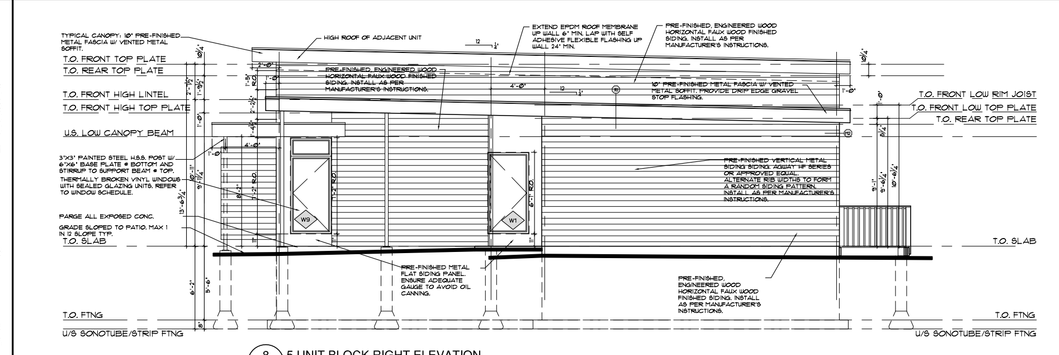

8 / A-2 5 UNIT BLOCK RIGHT ELEVATION
SCALE: 1/8" = 1'-0"

5 UNIT TOWNHOUSE BLOCK
- BLDG ELEVATIONS

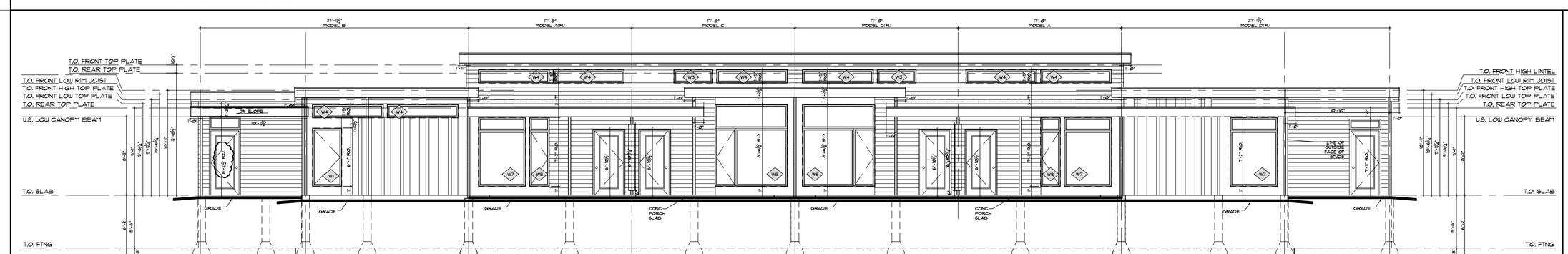

9 / A-2 6 UNIT BLOCK FRONT ELEVATION
SCALE: 1/8" = 1'-0"

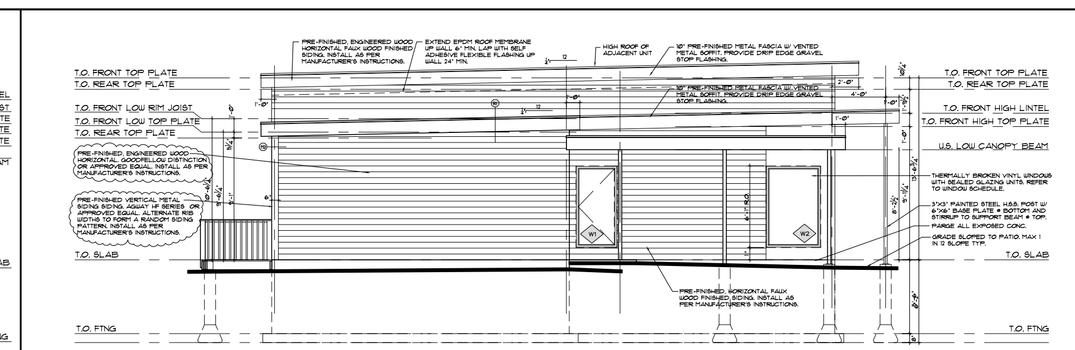

10 / A-2 6 UNIT BLOCK LEFT ELEVATION
SCALE: 1/8" = 1'-0"

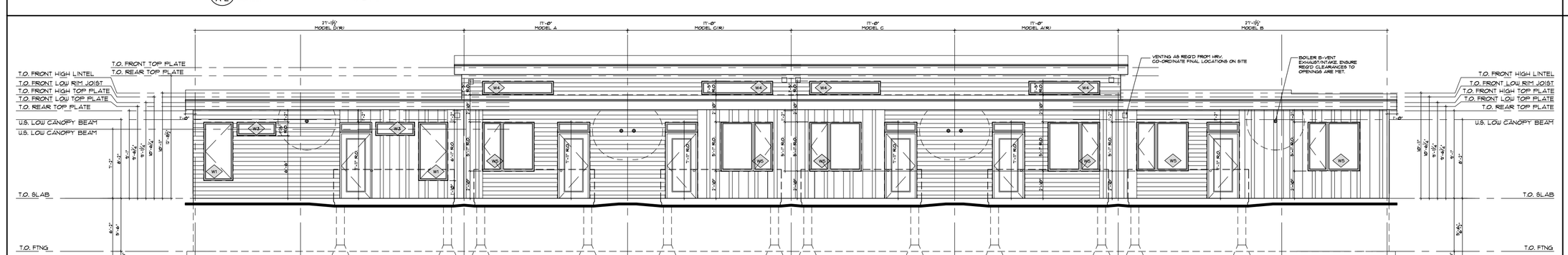

11 / A-2 6 UNIT BLOCK REAR ELEVATION
SCALE: 1/8" = 1'-0"

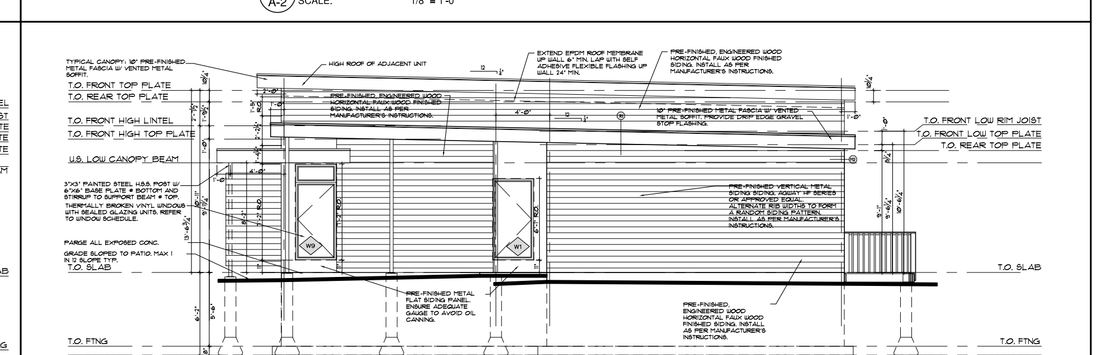

12 / A-2 6 UNIT BLOCK RIGHT ELEVATION
SCALE: 1/8" = 1'-0"

6 UNIT TOWNHOUSE BLOCK
- BLDG ELEVATIONS

Wellings of PICTON

NAUTICAL Lands Group

Project Management:
NAUTICAL LANDS GENERAL CONTRACTING
2962 CARP ROAD
CARP, ONTARIO, K0A 1L0
TEL: (613) 831-9039
FAX: (613) 831-0275
E-Mail: khoppner@nauticallandsgroup.com

No.	DATE	REVISION
7		
6		
5		
4		
3		
2		
1	MAR26'21	ISSUED FOR SITE PLAN APPL'N

THIS DRAWING IS ISSUED FOR THE PURPOSE INDICATED BELOW:

REVIEW	
PERMIT	■
TENDER	
CONSTRUCTION	

IT IS THE RESPONSIBILITY OF THE APPROPRIATE CONTRACTOR TO CHECK AND VERIFY ALL DIMENSIONS ON SITE AND REPORT ALL ERRORS AN/OR OMISSIONS TO THE ARCHITECT.

ALL CONTRACTORS MUST COMPLY WITH ALL PERTINENT CODES AND BY-LAWS.

DO NOT SCALE DRAWINGS.

THIS DRAWING MUST NOT BE USED FOR CONSTRUCTION UNTIL SIGNED BY THE ARCHITECT. (COPYRIGHT RESERVED).

THIS DRAWING IS THE EXCLUSIVE PROPERTY OF NAUTICAL LANDS GROUP AND SHALL NOT BE USED WITHOUT WRITTEN CONSENT.

PROJECT:
WELLINGS OF PICTON PHASE 3 & 4 TOWNHOUSES

WINCHESTER ONTARIO

DRAWING TITLE:
BLOCK ELEVATIONS

North

DRAWN:	M.W./M.V.
DATE:	MAR 2021
SCALE:	AS NOTED
PROJECT No.:	1716
DRAWING No.:	A-3