


GENERAL NOTES:

- ALL INFORMATION TO BE VERIFIED ON SITE PRIOR TO COMMENCING ANY WORK. ANY DISCREPANCIES ARE TO BE REPORTED TO THE CONSULTANT IMMEDIATELY.
- ALL UTILITY LOCATIONS SHOWN ON THE DRAWINGS ARE APPROXIMATE. THE CONTRACTOR SHALL CONFIRM THE LOCATION ON SITE AND ASSUME ALL LIABILITY FOR DAMAGE TO ALL UTILITIES.
- EXCLUDING THE BENCHMARK AND DESCRIPTION PROVIDED FOR THIS PROJECT, NO OTHER ELEVATIONS ARE TO BE USED AS A REFERENCE ELEVATION FOR ANY PURPOSE.
- LIDAR CONTOURS SHOWN, DATUM CGVD25.


METRIC NOTE:

- ALL DIMENSIONS SHOWN ARE IN METRES OR MILLIMETRES, UNLESS OTHERWISE NOTED.

*** DRAWINGS ARE NOT TO BE SCALED ***



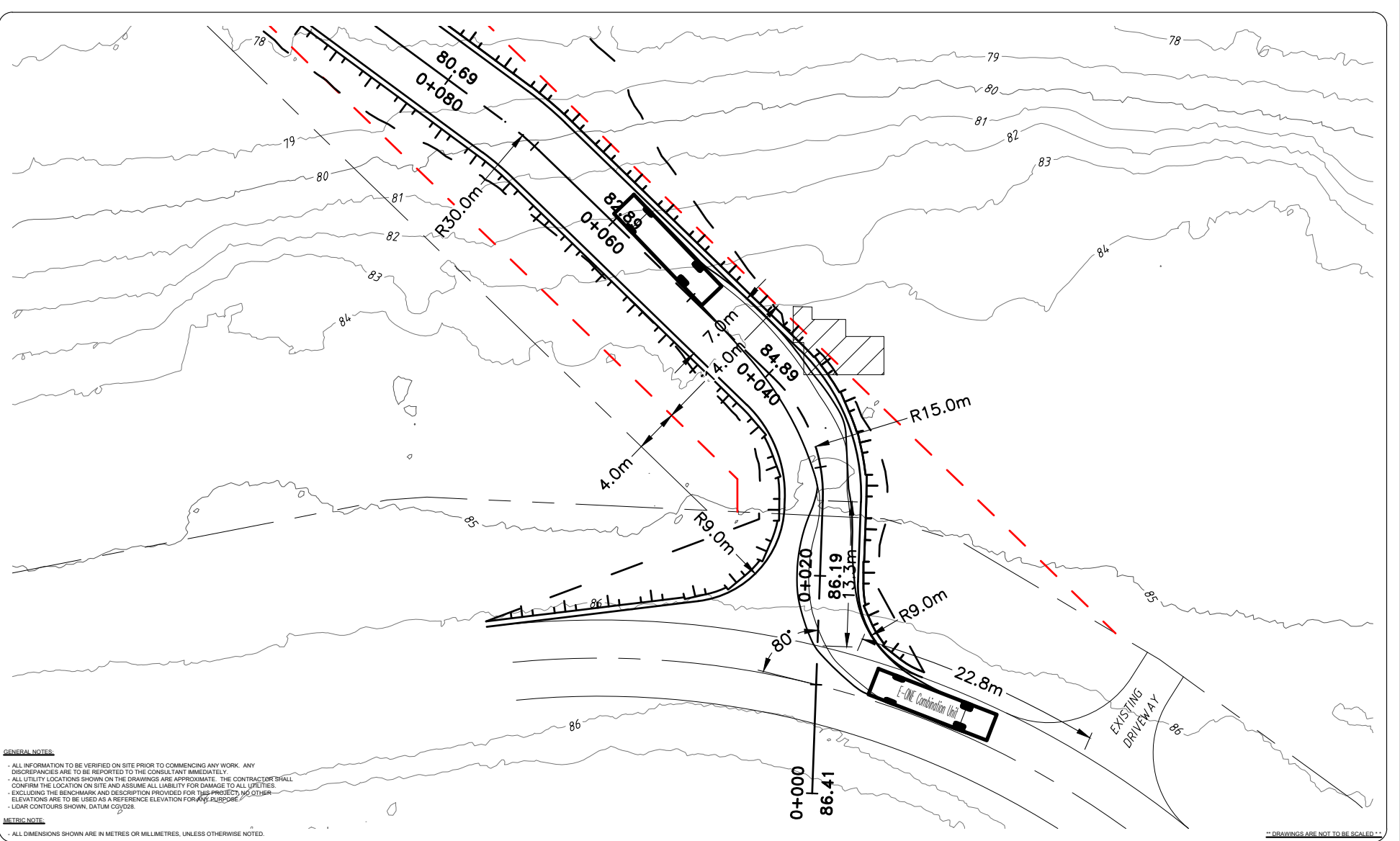
REVISIONS			
NO.	DATE	DESCRIPTION	BY



**FLATT'S POINT
SUBDIVISION
COUNTY OF PRINCE EDWARD**

COUNTY ROAD 13 CONNECTION DETAIL

DRAWN BY: JH	PROJECT NO: 210-5054
DESIGNED BY:	DATE: November 2025
CHECKED BY: BK	SCALE: HORIZONTAL -1:500 VERTICAL -N/A
APPROVED BY:	CONTRACT NO:
	DRAWING NO: DE-2A




GENERAL NOTES:


- ALL INFORMATION TO BE VERIFIED ON SITE PRIOR TO COMMENCING ANY WORK. ANY DISCREPANCIES ARE TO BE REPORTED TO THE CONSULTANT IMMEDIATELY.
- ALL UTILITY LOCATIONS SHOWN ON THE DRAWINGS ARE APPROXIMATE. THE CONTRACTOR SHALL CONFIRM THE LOCATION ON SITE AND ASSUME ALL LIABILITY FOR DAMAGE TO ALL UTILITIES.
- EXCLUDING THE BENCHMARK AND DESCRIPTION PROVIDED FOR THIS PROJECT, NO OTHER ELEVATIONS ARE TO BE USED AS A REFERENCE ELEVATION FOR ANY PURPOSE.
- LIDAR CONTOURS SHOWN, DATUM CGVD23.

METRIC NOTE:

- ALL DIMENSIONS SHOWN ARE IN METRES OR MILLIMETRES, UNLESS OTHERWISE NOTED.



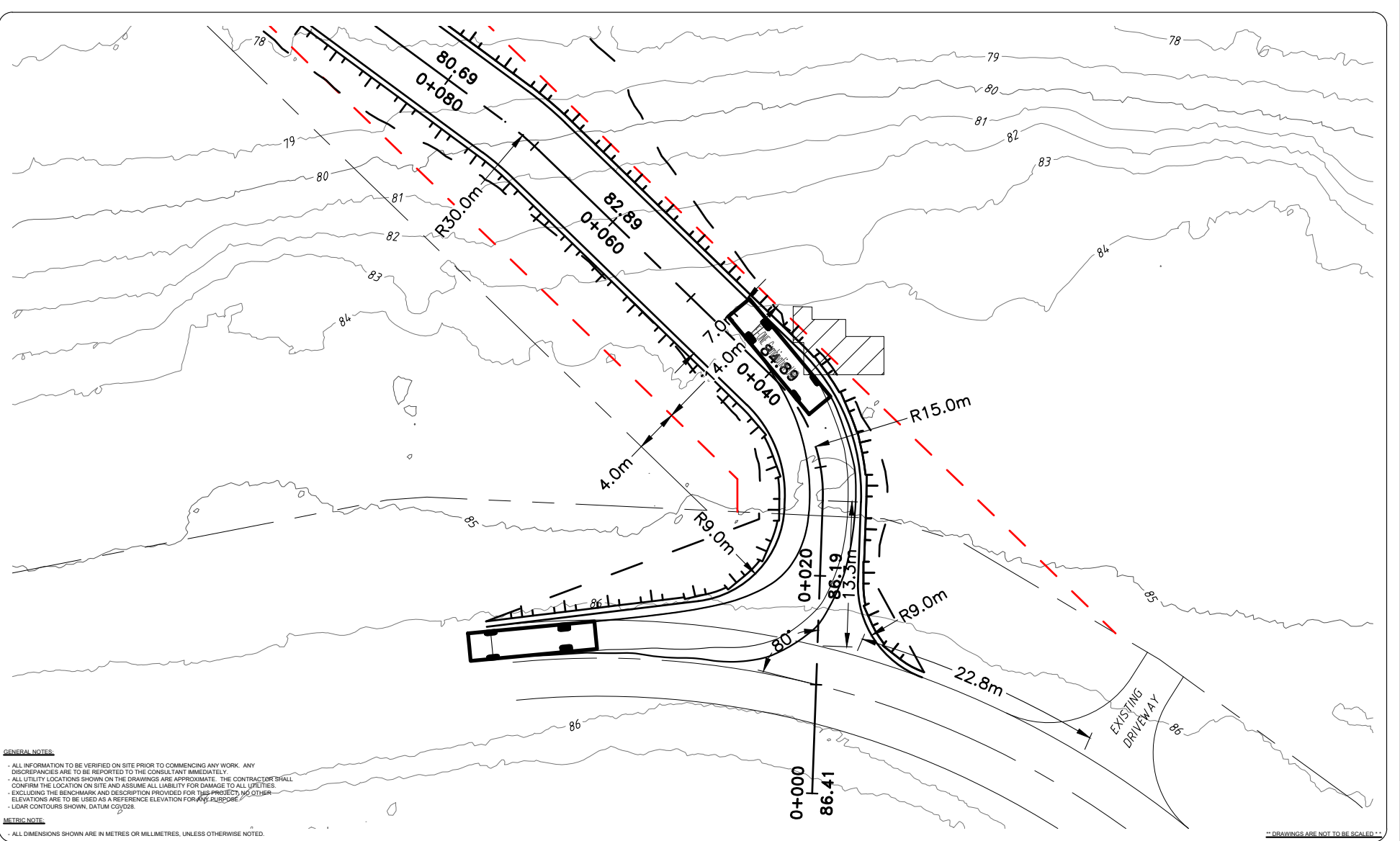
REVISIONS			
NO.	DATE	DESCRIPTION	BY



**FLATT'S POINT
SUBDIVISION
COUNTY OF PRINCE EDWARD**

COUNTY ROAD 13 CONNECTION DETAIL
VEHICLE TURNING (FIRE TRUCK - IN)

DRAWN BY: JH	PROJECT NO: 210-5054
DESIGNED BY:	DATE: November 2025
CHECKED BY: BK	SCALE: HORIZONTAL -1:500 VERTICAL -N/A
APPROVED BY:	CONTRACT NO: DRAWING NO: DE-2B




GENERAL NOTES:

- ALL INFORMATION TO BE VERIFIED ON SITE PRIOR TO COMMENCING ANY WORK. ANY DISCREPANCIES ARE TO BE REPORTED TO THE CONSULTANT IMMEDIATELY.
- ALL UTILITY LOCATIONS SHOWN ON THE DRAWINGS ARE APPROXIMATE. THE CONTRACTOR SHALL CONFIRM THE LOCATION ON SITE AND ASSUME ALL LIABILITY FOR DAMAGE TO ALL UTILITIES.
- EXCLUDING THE BENCHMARK AND DESCRIPTION PROVIDED FOR THIS PROJECT, NO OTHER ELEVATIONS ARE TO BE USED AS A REFERENCE ELEVATION FOR ANY PURPOSE.
- LIDAR CONTOURS SHOWN, DATUM CGVD23.


METRIC NOTE:

- ALL DIMENSIONS SHOWN ARE IN METRES OR MILLIMETRES, UNLESS OTHERWISE NOTED.

*** DRAWINGS ARE NOT TO BE SCALED ***



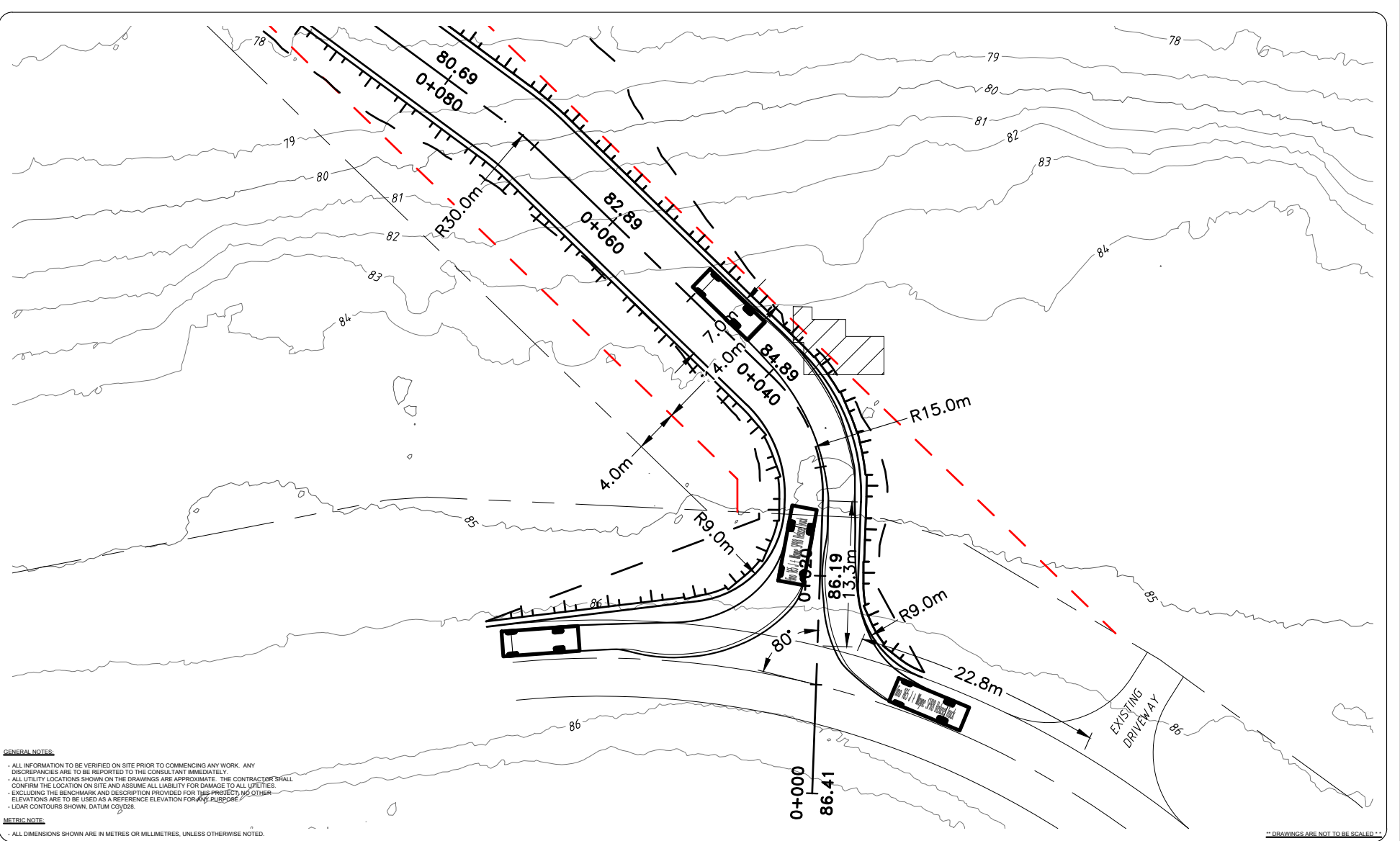
REVISIONS			
NO.	DATE	DESCRIPTION	BY



**FLATT'S POINT
SUBDIVISION
COUNTY OF PRINCE EDWARD**

COUNTY ROAD 13 CONNECTION DETAIL
VEHICLE TURNING (FIRE TRUCK - OUT)

DRAWN BY: JH	PROJECT NO: 210-5054
DESIGNED BY:	DATE: November 2025
CHECKED BY: BK	SCALE: HORIZONTAL -1:500 VERTICAL -N/A
APPROVED BY:	CONTRACT NO: DRAWING NO: DE-2C




GENERAL NOTES:

- ALL INFORMATION TO BE VERIFIED ON SITE PRIOR TO COMMENCING ANY WORK. ANY DISCREPANCIES ARE TO BE REPORTED TO THE CONSULTANT IMMEDIATELY.
- ALL UTILITY LOCATIONS SHOWN ON THE DRAWINGS ARE APPROXIMATE. THE CONTRACTOR SHALL CONFIRM THE LOCATION ON SITE AND ASSUME ALL LIABILITY FOR DAMAGE TO ALL UTILITIES.
- EXCLUDING THE BENCHMARK AND DESCRIPTION PROVIDED FOR THIS PROJECT, NO OTHER ELEVATIONS ARE TO BE USED AS A REFERENCE ELEVATION FOR ANY PURPOSE.
- LIDAR CONTOURS SHOWN, DATUM CGVD25.


METRIC NOTE:

- ALL DIMENSIONS SHOWN ARE IN METRES OR MILLIMETRES, UNLESS OTHERWISE NOTED.

** DRAWINGS ARE NOT TO BE SCALED **



REVISIONS			
NO.	DATE	DESCRIPTION	BY



**FLATT'S POINT
SUBDIVISION
COUNTY OF PRINCE EDWARD**

COUNTY ROAD 13 CONNECTION DETAIL
VEHICLE TURNING (GARBAGE TRUCK)

DRAWN BY: JH	PROJECT NO: 210-5054
DESIGNED BY:	DATE: November 2025
CHECKED BY: BK	SCALE: HORIZONTAL -1:500 VERTICAL -N/A
APPROVED BY:	CONTRACT NO: DRAWING NO: DE-2D